


**CORPORATION OF THE TOWNSHIP OF PRINCE
BY-LAW 2013-43**

ZONING - A by-law to amend the Township of Prince
Zoning By-law 77-7 with respect to property known
Municipally as 1519 Hwy 565 (Airport Road)

THE COUNCIL of the Corporation of the Township of Prince, pursuant to subsection 45(c) of the Planning Act, R.S.O. 1990, and amendments thereto, ENACTS the following:

1. **Sec 35 NE ¼ PT – 1519 Hwy 565 (Airport Road) reducing the existing minimum lot frontage requirement.**
The zone minimum lot frontage requirement on Lots 1 and 2 on the lands described in Section 2 of the By-law, which lands are shown on Schedule "A" to by-law 77-7 and also outlined and marked "subject property" on the map attached as Schedule "A" to this by-law is reduced from 90 m (295') to 60 m (196.85').
2. **SCHEDULE "A"**
Schedule "A" hereto forms part of this by-law.
4. **BY-LAW 77-7 CONTINUES TO APPLY**
The provisions of By-law 77-7 as amended hereby, continue to apply to the lands affected by this by-law except insofar as they are inconsistent with this by-law or higher or more restrictive or onerous requirements are imposed hereby.

READ THREE TIMES AND PASSED in open Council this 10h day of December, 2013


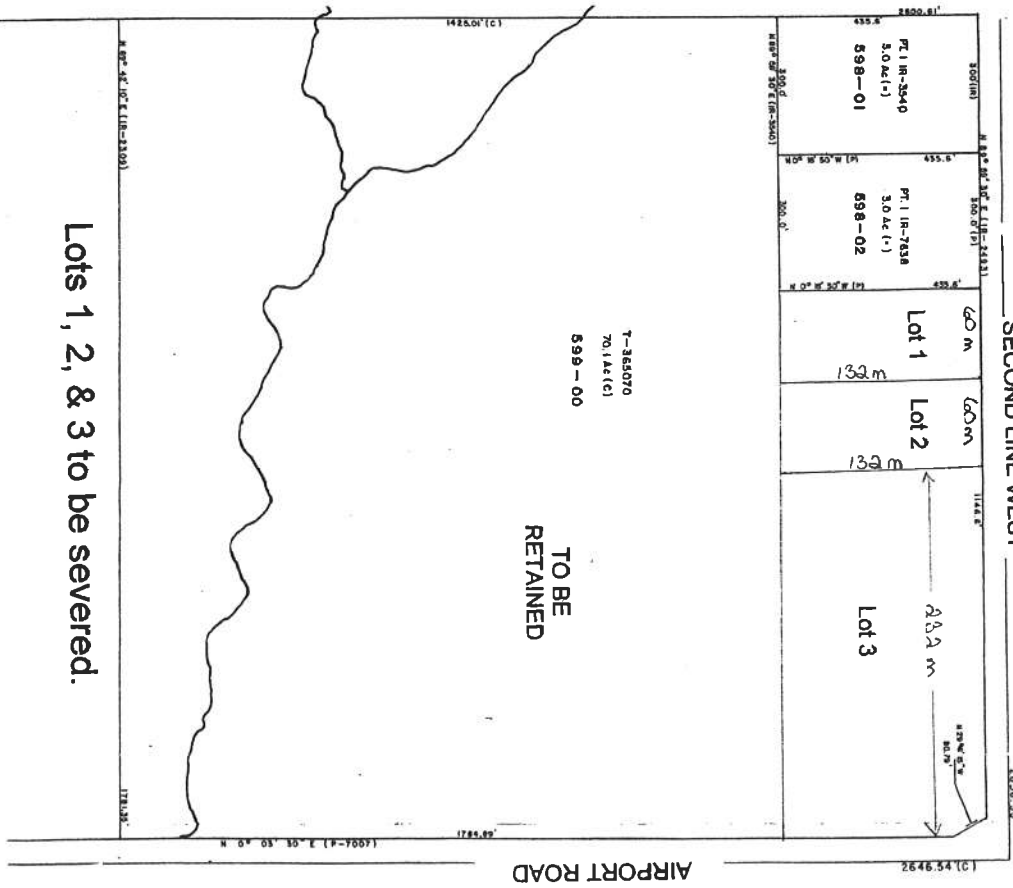
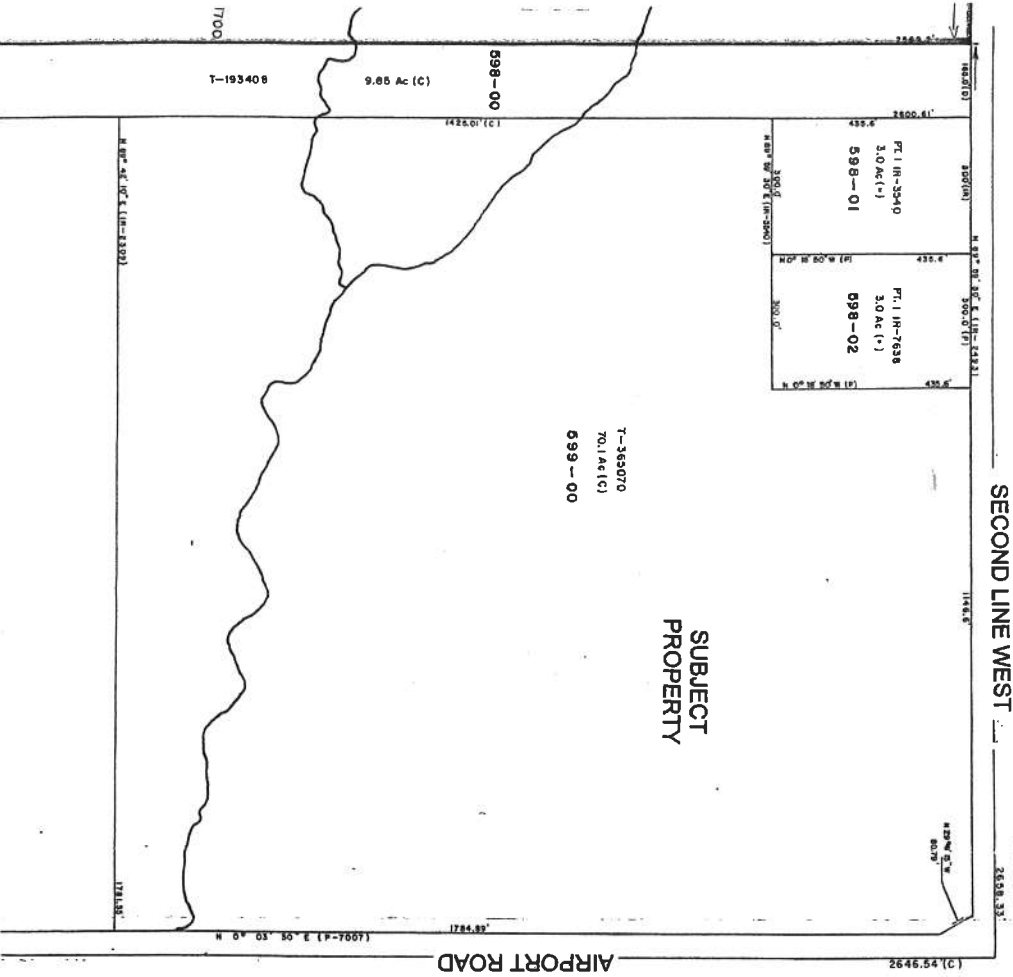

Reeve


Administrator

CONSENT APPLICATION B5/2013

Subject Property
 SEC 35 NE ¼ PT
 1519 Airport Road
 Township of Prince

Roll # 59900



Lots 1, 2, & 3 to be severed.